

470

Route Guide & Hazard Awareness

***COLLIERS WOOD STATION - MORDEN - LOVE LANE
SUTTON COMMON ROAD - DIBDIN ROAD - SUTTON STATION***



GRAB YOUR MAP

ASK AT THE FRONT COUNTER

CHANGEOVER | MORDEN STATION AND MORDEN ROAD

Towards Sutton on Morden Road at **BUS STOP SK** (Morden Road Tram Stop).
Towards Colliers Wood on Morden Road at **BUS STOP SL** (Morden Road Tram Stop). Alternatively towards Sutton on London Road at **BUS STOP H** (Morden Station). Towards Colliers Wood on Morden Station Forecourt at **BUS STOP A** (Morden Station). **Always communicate in advance with iBus if you are late for any reason.**



+5:00

NO MORE THAN 5 MINS LATE IF POSSIBLE



-2:00

NO MORE THAN 2 MINS EARLY AT ANYTIME

Route 470 is a low frequency route. In terms of our performance, it is very important that you are no more than 2 minutes early at any time and when possible, no more than 5 minutes late.

IMPORTANT: Please do your utmost to keep your bus within this 7 minute window unless prevented by traffic or other circumstances beyond your control. A few seconds make a big difference to our performance.

CONTENTS

FULL ROUTE 470 MAP

Between Colliers
Wood and
Furness Road.

3

FULL ROUTE 470 MAP

Between Furness
Road and Sutton
Station.

4

RUNNING LIGHT

To and from
Colliers Wood
Station.

5

RUNNING LIGHT

To and from
Sutton Station.

6

IN SERVICE

Route guide
from Sutton
Station to Colliers
Wood Station.

7

IN SERVICE

Route guide
from Colliers
Wood Station and
Sutton Station.

8

COLLIERS WOOD STATION

Terminus point
and map.

9

MORDEN STATION

Curtalement point
and map.

10

SUTTON, MARSHALL'S ROAD

Curtalement point
and map.

11

SUTTON STATION

Curtalement
point and map.

12

LOCAL HAZARDS

Hazards to be
aware of and
other points to
note.

13

LOCAL HAZARDS

Hazards to be
aware of and
other points to
note.

14

AT THE GARAGE

General
information and
safety at the
garage.

15

CODES & PROCEDURES

Curtalement abrv
& emergency radio
procedure.

16

THINGS TO REMEMBER

Make notes along
the way.

17

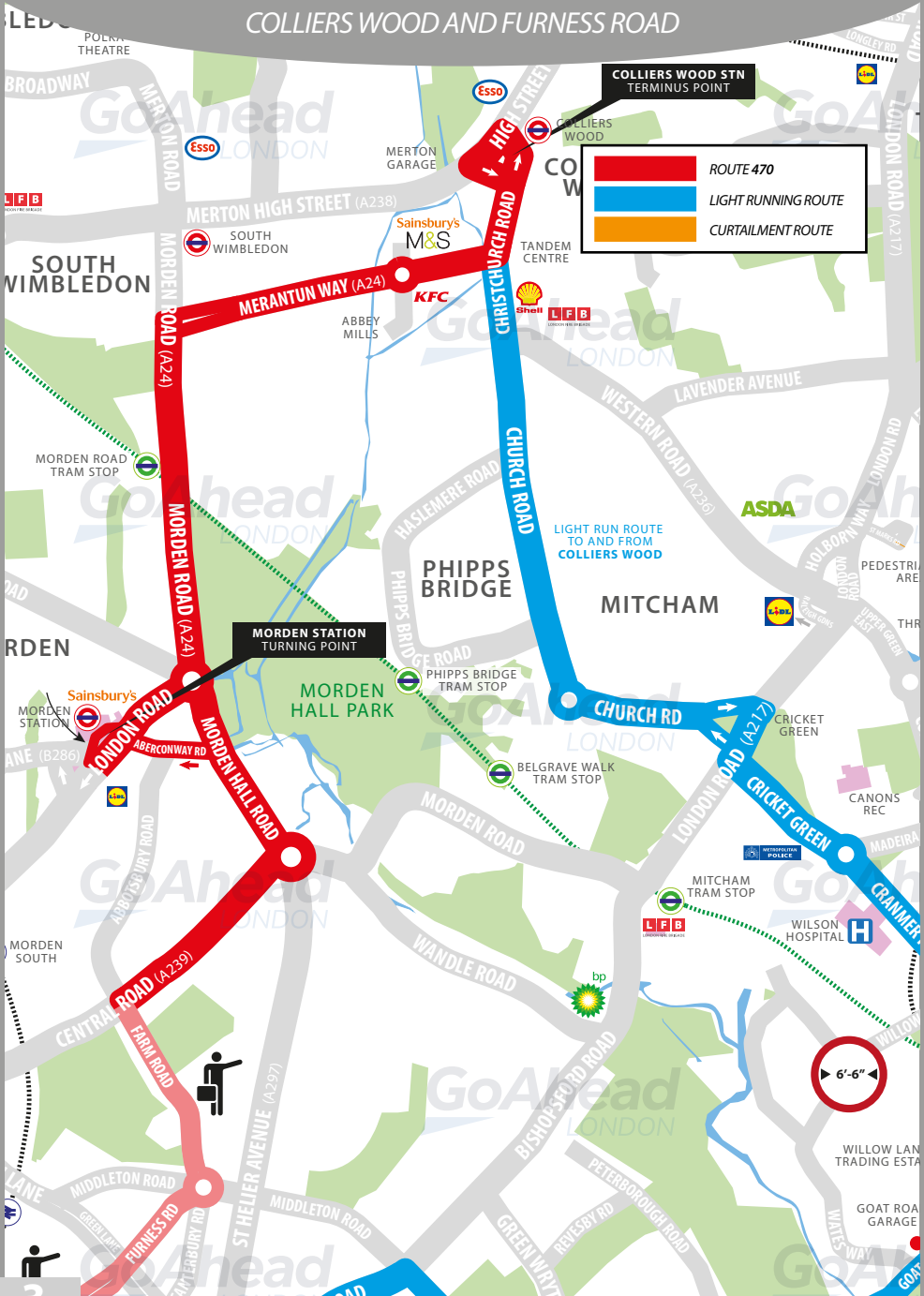
HAIL & RIDE INFORMATION

Please read if
unfamiliar with a
'hail & ride' route.

18

ROUTE 470 MAP

COLLIERS WOOD AND FURNESS ROAD



COLLIERS WOOD STN
TERMINUS POINT

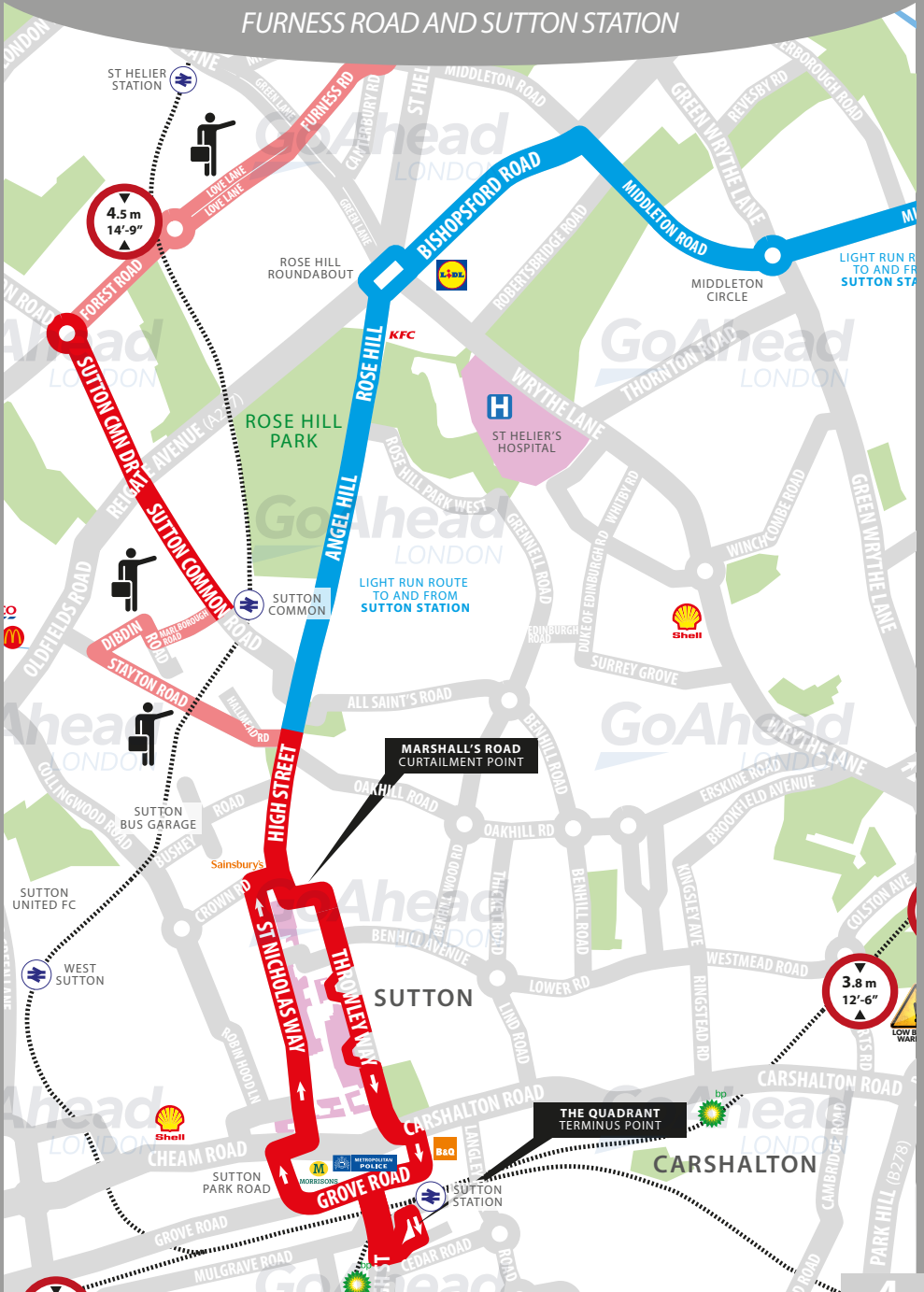
| | |
|--|---------------------|
| | ROUTE 470 |
| | LIGHT RUNNING ROUTE |
| | CURTAILMENT ROUTE |

MORDEN STATION
TURNING POINT



ROUTE 470 MAP

FURNESS ROAD AND SUTTON STATION



RUNNING LIGHT

RUNNING OUT OF SERVICE

IMPORTANT
LOG OFF IBUS
IMMEDIATELY
IF RUNNING
LIGHT

TO COLLIERS WOOD STATION

- At **Goat Road** exit, turn left onto Goat Road and follow road left
- At junction, turn left onto Carshalton Rd (*past Mitcham Junction station*) **A237**
- Turn left onto Cranmer Road **A239**
- At mini roundabout, take 1st exit onto Cricket Green **A239**
- At traffic light, turn right onto London Road **A217**
- Follow road left onto Lower Green West (*one-way system*)
- Continue ahead onto Church Road **A236**
- At roundabout, take 2nd exit onto Church Road **A236**
- At traffic light, continue ahead onto Christchurch Road **A24**
- Turn right onto Christchurch Road to **stand**

FROM COLLIERS WOOD STATION

- At **stand**, continue ahead on Christchurch Road
- Turn left onto High Street Colliers Wood **A24**
- At traffic light, turn left onto Priory Road **A24**
- Follow road right onto Christchurch Road **A24**
- Continue ahead onto Church Road **A236**
- At roundabout, take 1st exit onto Church Road **A236**
- Continue ahead onto Lower Green West (*one-way system*)
- Turn right onto London Road **A217**
- At traffic light, turn left onto Cricket Green **A239**
- At mini roundabout, take 2nd exit onto Cranmer Road **A239**
- At junction, turn right onto Carshalton Rd (*past Mitcham Junction station*) **A237**
- Turn right onto Goat Road
- Turn right to **Goat Road Garage**

RUNNING LIGHT

RUNNING OUT OF SERVICE

IMPORTANT
LOG OFF IBUS
IMMEDIATELY
IF RUNNING
LIGHT

TO SUTTON STATION

- At **Goat Road** exit, turn right onto Goat Road
- Continue ahead onto Middleton Road
- At roundabout, take 2nd exit onto Middleton Road
- At traffic light, turn left onto Bishopsford Road **A217**
- At Rose Hill Roundabout, take 2nd exit onto Rose Hill
- At traffic light, continue ahead onto Angel Hill
- Continue ahead onto High Street [Sutton]
- At traffic light, follow Road left onto Marshall's Road (*one-way system*)
- Follow the road right onto Throwley Way (*one-way system*)
- At traffic light, follow road ahead onto Chalk Pit Way (*one-way system*)
- Follow the road to the right onto Grove Road (*one-way system*) **A232**
- At traffic light, turn left onto High Street [Sutton]
- Continue ahead onto Brighton Road (*past Sutton Station*) **B2330**
- Turn left onto The Quadrant to **stand**

FROM SUTTON STATION

- At **stand**, follow road around and exit The Quadrant
- Turn right onto Brighton Road/High Street [Sutton] (*past Sutton Station*)
- At traffic light, follow road left onto Grove Road (*one-way system*)
- Follow the road to the right onto Sutton Park Road (*one-way system*)
- Follow the road to the right onto Cheam Road (*one-way system*) **A232**
- Turn left onto St Nicholas way (*one-way system*)
- Follow road to the right onto Crown Road (*one-way system*)
- Follow road to the left onto High Street [Sutton]
- At traffic light, continue ahead onto Angel Hill
- Continue ahead onto Rose Hill
- At Rose Hill Roundabout, take 4th exit onto Bishopsford Road **A217**
- At traffic light, turn right onto Middleton Road
- At roundabout, take 2nd exit onto Middleton Road
- Continue ahead onto Goat Road
- Turn left to **Goat Road Garage**

ROUTE DIRECTIONS

RUNNING IN SERVICE

NEVER
DIVERT OFF
LINE-OF-ROUTE
UNLESS ADVISED
BY IBUS

TO COLLIERS WOOD STATION

- At **stand**, follow road around and exit The Quadrant
- Turn right onto Brighton Road/High Street [Sutton] (*past Sutton Station*)
- At traffic light, follow road left onto Grove Road (*one-way system*)
- Follow the road to the right onto Sutton Park Road (*one-way system*)
- Follow the road to the right onto Cheam Road (*one-way system*) **A232**
- Turn left onto St Nicholas way (*one-way system*)
- Follow road to the right onto Crown Road (*one-way system*)
- Follow road to the left onto High Street [Sutton]
- At traffic light, continue ahead onto Angel Hill
- Turn left onto Hallmead Road
- Continue ahead onto Stayton Road
- Turn right onto Dibdin Road
- Turn left onto Marlborough Road
- At junction, turn left onto Sutton Common Road
- At traffic light, continue ahead onto Sutton Common Road **B279**
- At mini roundabout, take 3rd exit onto Forest Road
- At mini roundabout, take 1st exit onto Love Lane
- At junction, continue ahead onto Furness Road
- At roundabout, take 1st exit onto Faversham Road
- Continue ahead onto Farm Road
- At traffic light, turn right onto Central Road **A239**
- At Morden Hall Roundabout, take 2nd exit onto Morden Hall Road **A297**
- At traffic light, turn left onto Aberconway Road **B286**
- At traffic light, turn left onto London Road **A24**
- Turn immediate right onto the slip road and Morden Station Forecourt
- Continue ahead onto London Road **A24**
- At roundabout, take 1st exit onto Morden Road **A24**
- At traffic light, turn right onto Merantun Way **A24**
- At roundabout, take 2nd exit onto Merantun Way **A24**
- At traffic light, turn left onto Christchurch Road **A24**
- Turn right onto Christchurch Road to **stand**

ROUTE DIRECTIONS

RUNNING IN SERVICE

IMPORTANT
PLEASE ENSURE
YOU USE YOUR
RIBAS KEY ON
EVERY TRIP

TO SUTTON STATION

- At **stand**, continue ahead on Christchurch Road
- Turn left onto High Street Colliers Wood **A24**
- At traffic light, turn left onto Priory Road **A24**
- Follow road to the right onto Christchurch Road **A24**
- At traffic light, turn right onto Merantun Way **A24**
- At roundabout, take 2nd exit onto Merantun Way **A24**
- At traffic light, turn left onto Morden Road **A24**
- At roundabout, take 2nd exit onto London Road **A24**
- Turn right onto the slip road and Morden Station Forecourt
- Continue ahead onto London Road **A24**
- At roundabout, take 2nd exit onto Morden Hall Road **A297**
- At Morden Hall Roundabout, take 3rd exit onto Central Road **A239**
- Turn left onto Farm Road and continue ahead onto Faversham Road At
- roundabout, take 4th exit onto Furness Road
- At junction, continue ahead onto Love Lane
- At mini roundabout, take 2nd exit onto Forest Road
- At 2nd mini roundabout, take 1st exit onto Sutton Common Road **B279**
- At traffic light, continue ahead onto Sutton Common Road
- Turn right onto Marlborough Road
- Turn right onto Dibdin Road
- Turn left onto Stayton Road
- Continue ahead onto Hallmead Road
- At junction, turn right onto Angel Hill
- Continue ahead onto High Street [Sutton]
- At traffic light, follow road left onto Marshall's Road (*one-way system*)
- Follow the road right onto Throwley Way (*one-way system*)
- At traffic light, follow road ahead onto Chalk Pit Way (*one-way system*)
- Follow the road to the right onto Grove Road (*one-way system*) **A232**
- At traffic light, turn left onto High Street [Sutton]
- Continue ahead onto Brighton Road (*past Sutton Station*) **B2330**
- Turn left onto The Quadrant to **stand**

COLLIERS WOOD

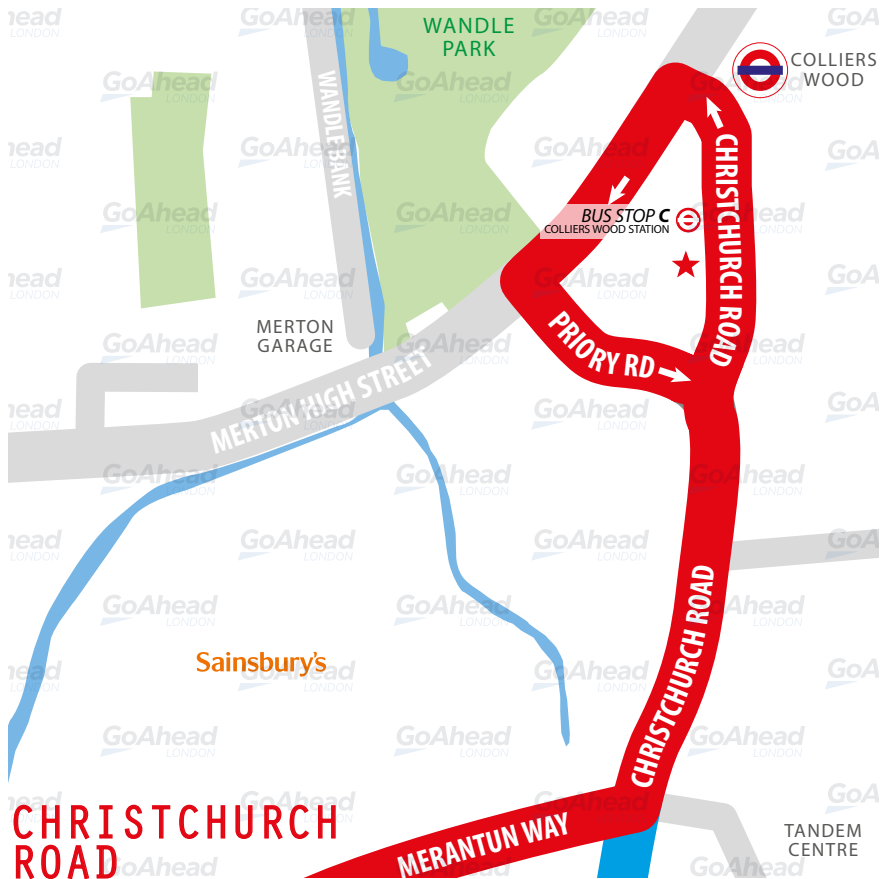
TERMINUS POINT

SWITCH THE
ENGINE OFF
WHILST AT THE
STAND

From Sutton. Proceed from Christchurch Road direct to stand.
Set down on Christchurch Road at **BUS STAND**.

Towards Sutton. Depart to Christchurch Road.
Pick up on Christchurch Road at **BUS STOP C**.

Public stand for two buses on west side of Christchurch Road, north of the junction of Priory Road. **Blind display: COLLIERS WOOD.**



MORDEN STATION

CURTAILMENT POINT

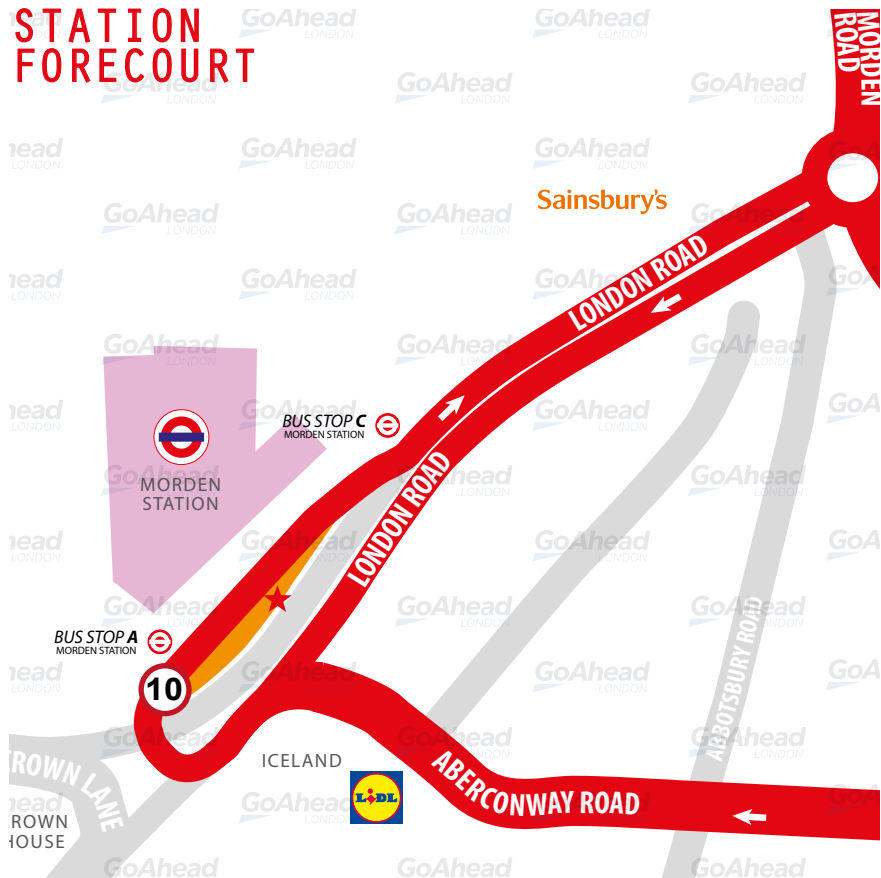
SWITCH THE
ENGINE OFF
WHILST AT THE
STAND

From Sutton. Proceed from Morden Station Forecourt direct to stand.
Set down on Morden Station Forecourt at **BUS STOP A**.

Towards Sutton. Depart via Morden Station Forecourt to London Road.
Pick up on London Road at **BUS STOP C**.

Private stand for up to 8 buses on Morden Station Forecourt on north side of London Road. **Blind display: MORDEN.**

STATION FORECOURT



SUTTON

CURTALMENT POINT

IMPORTANT
IF YOU REQUIRE A
COMFORT BREAK,
PLEASE ADVISE
IBUS

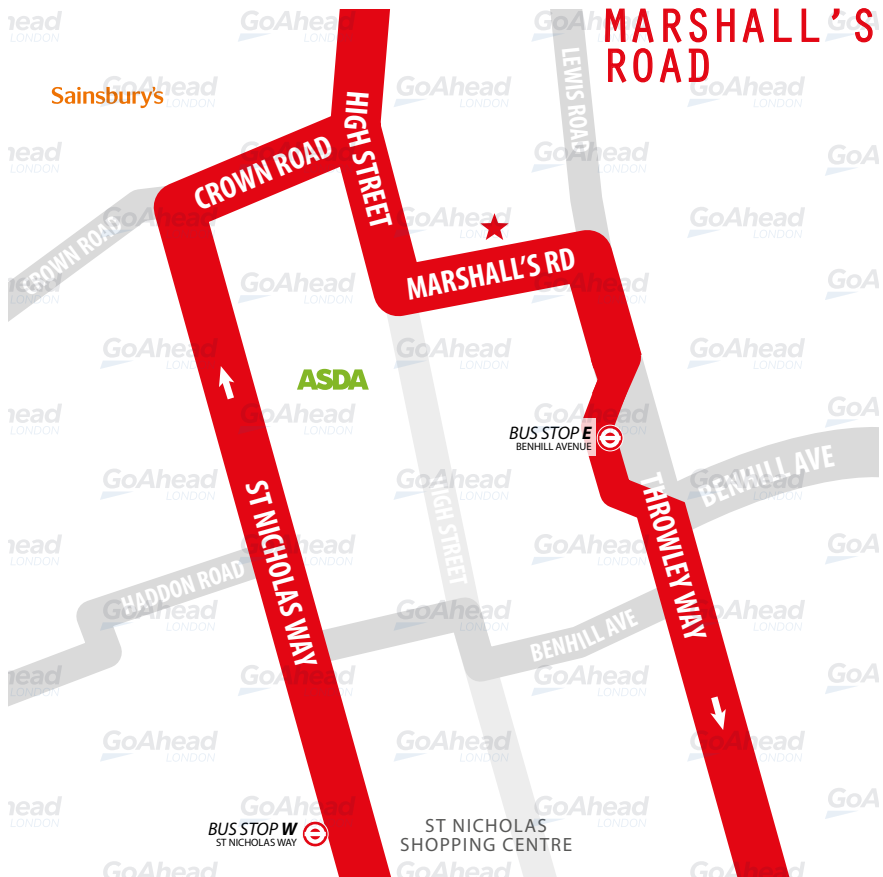
From Sutton. Proceed from St Nicholas Way via Crown Road, Sutton High Street and Marshall's Road to stand.

Set down on St Nicholas Way at **BUS STOP W**.

Towards Sutton. Depart via Marshall's Road to Throwley Way.

Pick up on Throwley Way at **BUS STOP E**.

Public stand for one bus on north side of Marshall's Road, east of the centre line of the slip road to Throwley Way. **Blind display:** **SUTTON TOWN CENTRE**.



SUTTON

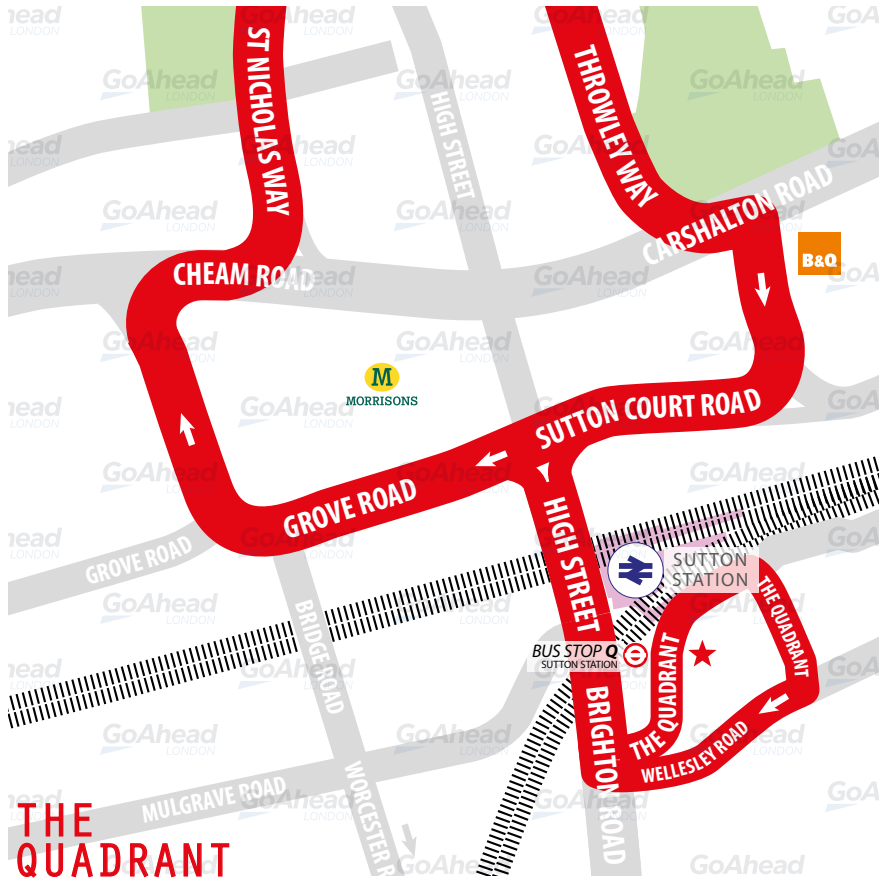
TERMINUS POINT

IMPORTANT
PLEASE ENSURE
YOU USE YOUR
RIBAS KEY ON
EVERY TRIP

From Colliers Wood. Proceed from The Quadrant direct to stand.
Set down on The Quadrant at **BUS STOP Q.**

Towards Colliers Wood. Depart to The Quadrant.
Pick up on The Quadrant at **BUS STOP Q.**

Public stand for four buses in bay in The Quadrant (west arm), opposite
Quadrant House. **Blind display: SUTTON STATION.**



**THE
QUADRANT**

LOCAL HAZARDS & POINTS TO NOTE

FULL RISK ASSESSMENT VIEWABLE UPON REQUEST



PEDESTRIANS AND CYCLISTS | COLLIERSWOOD STN

Busy road junction. Watch out for pedestrians and cyclists in the road near the tube station entrance.

CYCLISTS | MERTON HIGH STREET

Junction of High St Colliers Wood and Priory Rd. Cycle Lane. Beware of cyclists as you turn left at this junction.

BUSY ROAD JUNCTION | TANDEM SHOPPING CENTRE

Tandem Shopping Centre junction of Christchurch Road and Merantun Way. Watch out for cyclists and other vehicles at this busy junction.

LANE MERGING | MORDEN ROAD TRAM STOP

Road narrows from two lanes to one. Cycle lane begins after bridge. Watch out for vehicles on your right as lanes merge from two lanes to one. Be prepared to give way. Give cyclists plenty of room on your nearside.

BUSY ROUNDABOUT | MORDEN ROAD

Care and caution at this roundabout due to high volumes of traffic and cyclists.

PEDESTRIANS AND CYCLISTS | LONDON ROAD

Parked vehicles. Watch out for pedestrians crossing this busy shopping street between parked vehicles.

BUS MOVEMENT | MORDEN UNDERGROUND STATION

Station forecourt Busy bus movement area. Pedestrians. Use extra care and caution when driving through the Tube station forecourt. Keep speed under 10 mph and watch out for pedestrians and buses manoeuvring.

MERGING TRAFFIC | MORDEN UNDERGROUND STATION

Station forecourt exit. Merging with traffic on exit to station forecourt. Be prepared to give way to traffic on your offside when leaving the bus station.

BUSY ROUNDABOUT | MORDEN HALL ROUNDABOUT

Central Road roundabout. Vehicle movements, cyclists. Take extra care and caution at this roundabout due to high volumes of traffic and cyclists.

LOCAL HAZARDS & POINTS TO NOTE

FULL RISK ASSESSMENT VIEWABLE UPON REQUEST



PARKED VEHICLES | SUTTON COMMON ROAD

Watch out for parked vehicles which restrict the width of the road.

GLENTHORNE HIGH SCHOOL | SUTTON COMMON ROAD

Take extra care and caution when driving in this area due to school children possibly crossing the road.

TIGHT BEND | SUTTON COMMON ROAD / ANGEL HILL

Sutton Common Road slip road onto Angel Hill. Very tight bend. Be careful when taking this bend and be mindful of oncoming vehicles.

VARIOUS HAZARDS | THROWLEY WAY

Bus lane, pedestrians, other vehicles. Beware of pedestrians crossing the bus lane and beware of other vehicles cutting across the bus lane from the nearside lane into Benhill Ave and Manor Place

OTHER VEHICLES | CARSHALTON ROAD / CHALK PIT ROAD

Sutton Court Road. Gyratory system, vehicle movements. Beware of other vehicles changing lanes as you drive around the one way system.

PEDESTRIANS | SUTTON COURT ROAD / HIGH STREET

Traffic lights, pedestrian movements. Be aware of pedestrians crossing here.

PEDESTRIANS | HIGH STREET / SUTTON STATION

Be aware of pedestrians in this area, especially near the train station.

AT THE GARAGE

GARAGE AND GENERAL SAFETY INFORMATION

BE VISIBLE
**WEAR YOUR
HI-VIS** WITHIN
THE GARAGE

GO SLOW!
MANDATORY
SPEED OF 5 MPH
WITHIN THE
GARAGE

BE NOTICED
HEADLIGHTS
ON AT ALL TIMES
IN THE GARAGE

STICK TO
DESIGNATED
PATHS AND
WALKWAYS

NO EXCUSES
PLEASE ABIDE BY
THE RULES. IT'S
MANDATORY!

BE AWARE.
REPORT ALL
HAZARDS
IMMEDIATELY

REMEMBER
**LOOK OUT
FOR CYCLISTS**
DRIVE SLOWLY

PARK FERRY
VEHICLES WITHIN
DESIGNATED
AREAS

**USE THE
HORN** WHEN
APPROACHING
CORNERS &
REVERSING

HYBRID BUSES
ARE SILENT. BE
EXTRA CAUTIOUS
WHILST ON THE
MOVE!

FUEL, OIL &
COOLANT SPILLS
CAN MAKE THE
SURFACE SLIPPERY
BE AWARE

FAMILIARISE
YOURSELF WITH
THE GARAGE
SAFETY CODE



AND THINK FIRST!

OTHER INFORMATION

CODES AND EMERGENCY RADIO PROCEDURES

REMAIN CALM:
GIVE ACCURATE
INFORMATION.
WE'RE HERE
TO ASSIST!

ROUTE 470 | CURTAILMENT ABBREVIATIONS

| | | | |
|------------|-------------------------|-----------|----------------|
| CW | Colliers Wood Station | MS | Morden Station |
| SMR | Sutton, Marshall's Road | SS | Sutton Station |

FACILITIES | THROUGHOUT THE ROUTE

- **Colliers Wood Station.**
- **Sutton Station.**

CODE RED | EMERGENCY RADIO PROCEDURE

If you require the Emergency Services to attend your vehicle (for example in the event of passenger injury, assault or major RTA), you should contact CentreComm using the radio's Code Red facility. To call CentreComm, **hold down the Code Red button on your vehicle's radio for at least 3 seconds** until you see *** displayed on the MDT screen to indicate that your call has been connected. Hold down the foot switch in the cab when you are speaking, and end what you have to say with the word "over" to indicate that you expect a response. Release the foot switch when you are not speaking. Remember to speak slowly and clearly. Note that you will usually receive a radio call from your depot shortly after you make a Code Red call. ***You should not use the radio whilst the vehicle is in motion.***

CODE
GREEN

Call your garage for non-emergency, mechanical defects, help or advice

CODE
BLUE

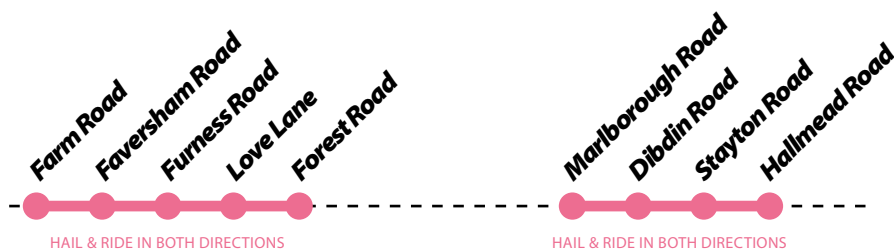
Call CentreComm for non-emergency, incident reporting or diversions

CODE
RED

Call CentreComm for emergency services, passenger injury or assault

HAIL & RIDE

CARE AND CAUTION



Between **Farm Road** and **Forest Road**, and between **Marlborough Road** and **Hallmead Road**, the bus can be requested to stop where it is safe to do so, whether there is a bus stop or not. Between the roads named above, customers can also signal to the driver that they wish to board the bus or press the stop button to alight at any safe point along the road.

Please use extra care and caution when travelling on these roads.

